

MAPS & MORE!

A Map Library in One Electronic Resource
145,000 Royalty Free Maps - FREE Downloads

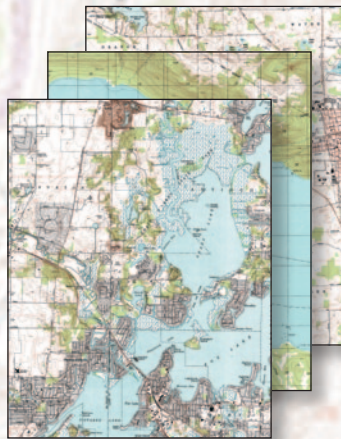

MODERN MAP COLLECTION

- 5,000+ high-resolution maps of the world, regions, countries and states.
- Outline, political, physical and thematic maps.



EDUCATIONAL & TEACHING TOOLS

- 300+ Country & State Crossword Puzzles
- Online Geography Games
- Geography Lesson Plans
- GIS Data Portal



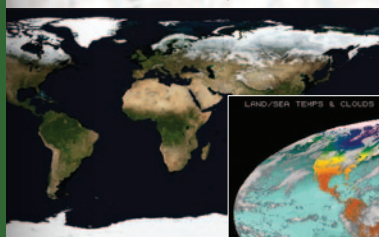
TOPOGRAPHIC MAPS

- 71,000+ large-scale maps of the entire United States
- U.S.G.S. 7.5 arc minute series

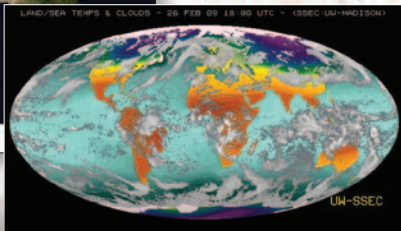
SCIENTIFIC MAP COLLECTION

- NASA, USGS, USFS, NOAA maps
- Maps from other scientific, technical, and conservation organizations.

Map: NASA Blue Marble



Map: NASA Global Composite



ANTIQUE MAP COLLECTION

- 10,000+ antique World, Regional, Country and State maps.



FLAGS OF THE WORLD

- 175 countries
- U.S. States & Canadian Provinces
- 18 flag images for each

KEY FEATURES

All maps are Royalty-free!
 145,000+ Maps
 Modern and Antique Maps
 Topographic Maps

MODERN MAPS ✓

Outline • Thematic
 Political • Physical

SCIENTIFIC MAPS ✓

Earthquake • Volcano
 Fire • Flood • Hurricane
 Climate Change • Environmental
 Animal & Plant Distribution
 (including NASA, NOAA, USGS)

EDUCATIONAL TOOLS ✓

Earth Sciences Glossaries
 Map Puzzles • Learning Games
 Geography Lesson Plans
 GIS Datasets
 Country and State Flags

AtoZMapsOnline

is available on the library computers,
 or at home from the library website.

A SERVICE OF YOUR LIBRARY

Free to Our Patrons